

**Archer**  
Heritage Planning

Unit 8 Beat Centre  
Stephenstown,  
Balbriggan,  
Co. Dublin

Scholarstown Road, Dublin  
EIAR

Client: Ardstone Homes

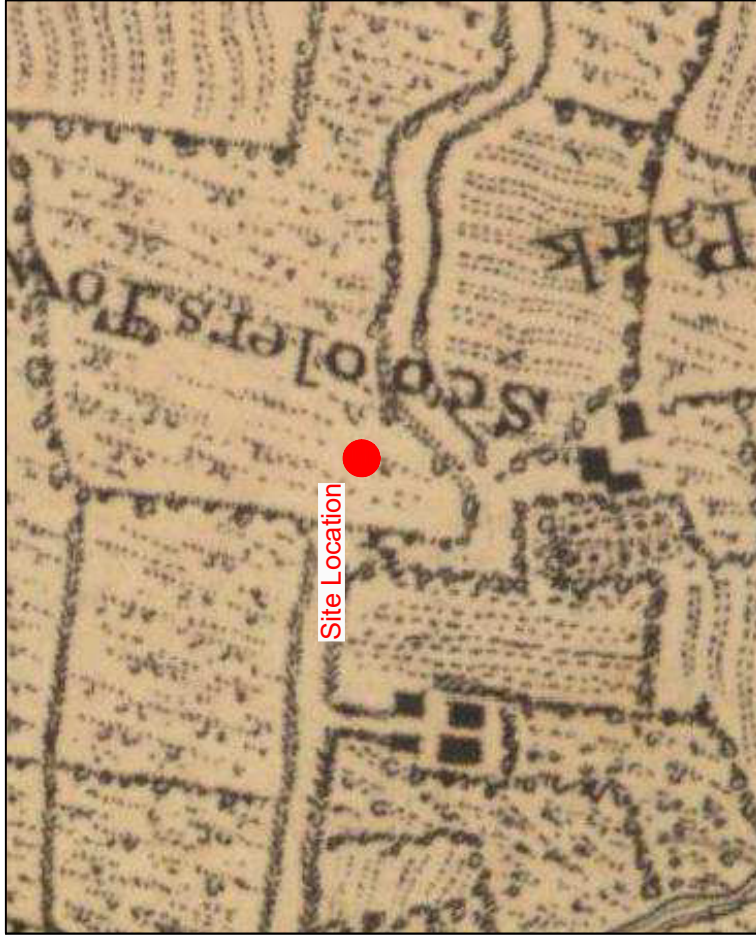
Scale: 1:10,000 A4

Date: August 2019

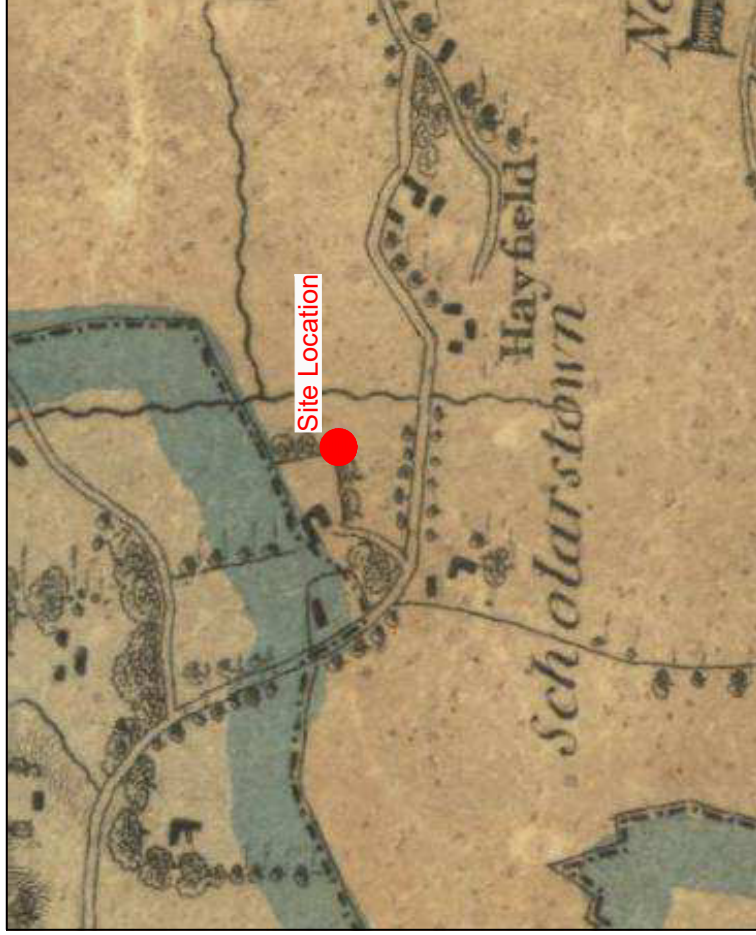
Origin: archaeology.ie

Ref: 2018\_21\_EIAR\_01

Figure 5.1: Location of site and RMP's



Site Location



Site Location

(l) Rocque (1760)

(r) Duncan (1821)



Unit 8 Beat Centre  
Stephenstown,  
Balbriggan,  
Co. Dublin

Scholarstown Road, Dublin  
EIAR

Client: Ardstone Homes

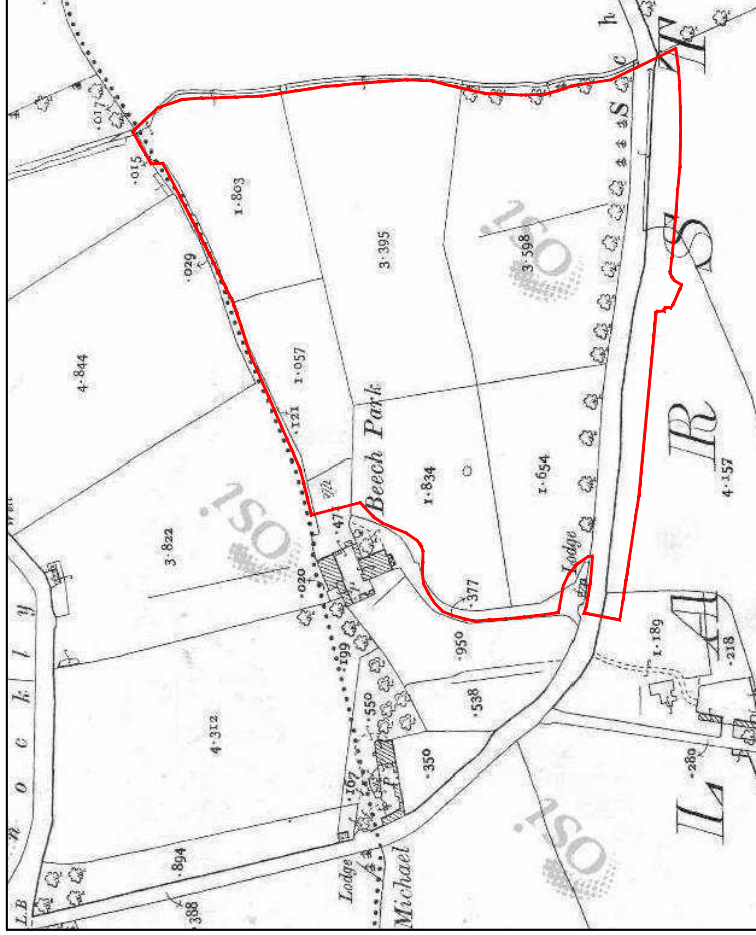
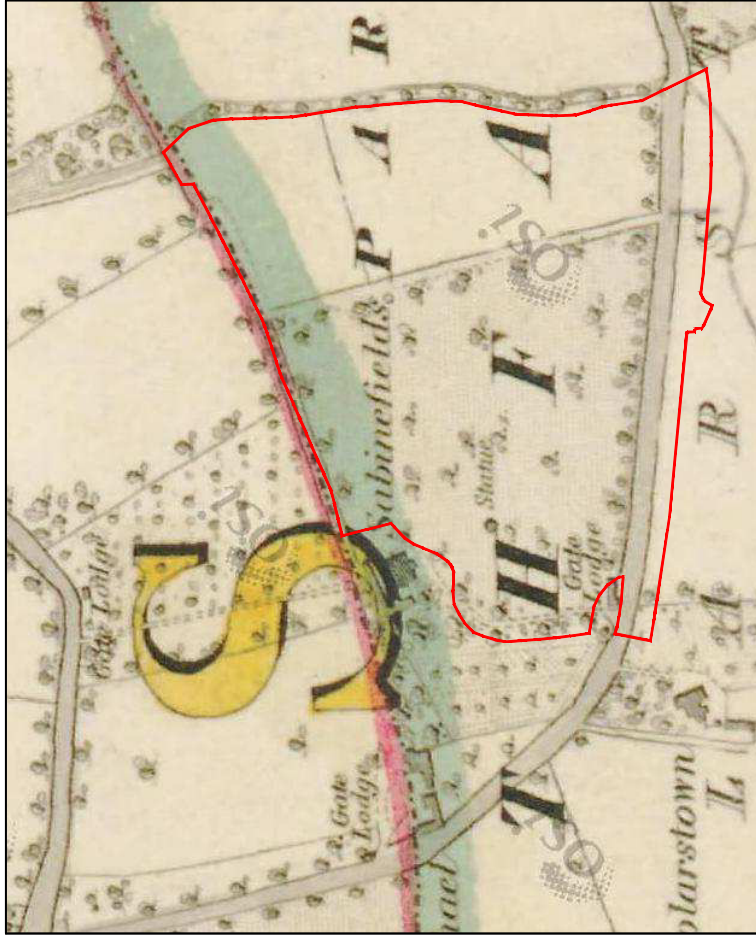
Scale: Not to scale

Date: August 2019

Origin: SDCC

Ref: 2018\_21\_EIAR\_02

Figure 5.2: Extracts from early historical maps (i)



- (l) 1st Edition OS Map (1844)
- (r) 3rd Edition OS Map (1906-09)

	Unit 8 Beat Centre Stephenstown, Balbriggan, Co. Dublin	Scholarstown Rd., Dublin E.I.A.R	Scale: Not to scale Date: August 2019 Origin: OSI Ref: 2018_21_EIAR_03
	Client: Ardstone Homes		

Figure 5.3: Extracts from early historical maps (ii)



(l) OSI 1995  
(r) Digital Globe



Unit 8 Beat Centre  
Stephenstown,  
Balbriggan,  
Co. Dublin

Scholarstown Rd., Dublin  
EIAR  
Client: Ardstone Homes

Scale: Not to scale  
Date: August 2019  
Origin: OSI  
Ref: 2018\_21\_EIAR\_04

Figure 5.4: Extracts from aerial photographs



Scale: 1:2000 A4  
 Date: August 2019  
 Origin: TAG  
 Ref: 2018\_21\_EIAR\_05

Scholinstown Rd., Dublin  
 EIAR  
 Client: Ardstone Homes

Unit 8 Beat Centre  
 Stephenstown,  
 Balbriggan,  
 Co. Dublin



100 m

Figure 5.5: Results of Geophysical Survey; Interpretation; with location of Phase 1 test trenches

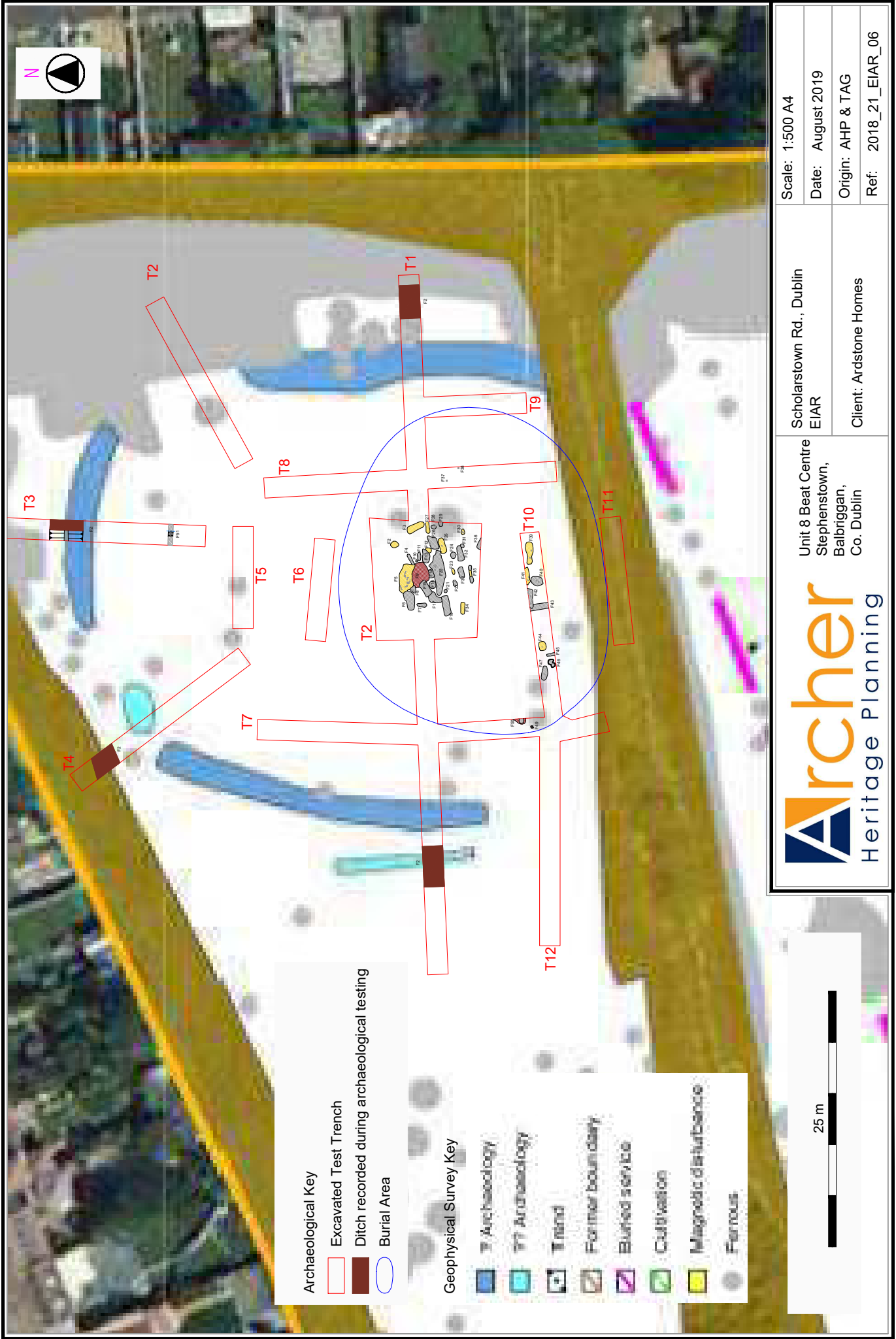

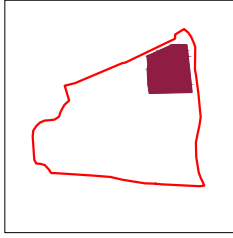


Figure 5.6 : Results of Phase I test trenching overlaid on Geophysical survey

Location key:



Unit 8 Beat Centre  
Stephenstown,  
Balbriggan,  
Co. Dublin

Scholarstown Road, Dublin  
EIAR

Client: Ardstone Homes

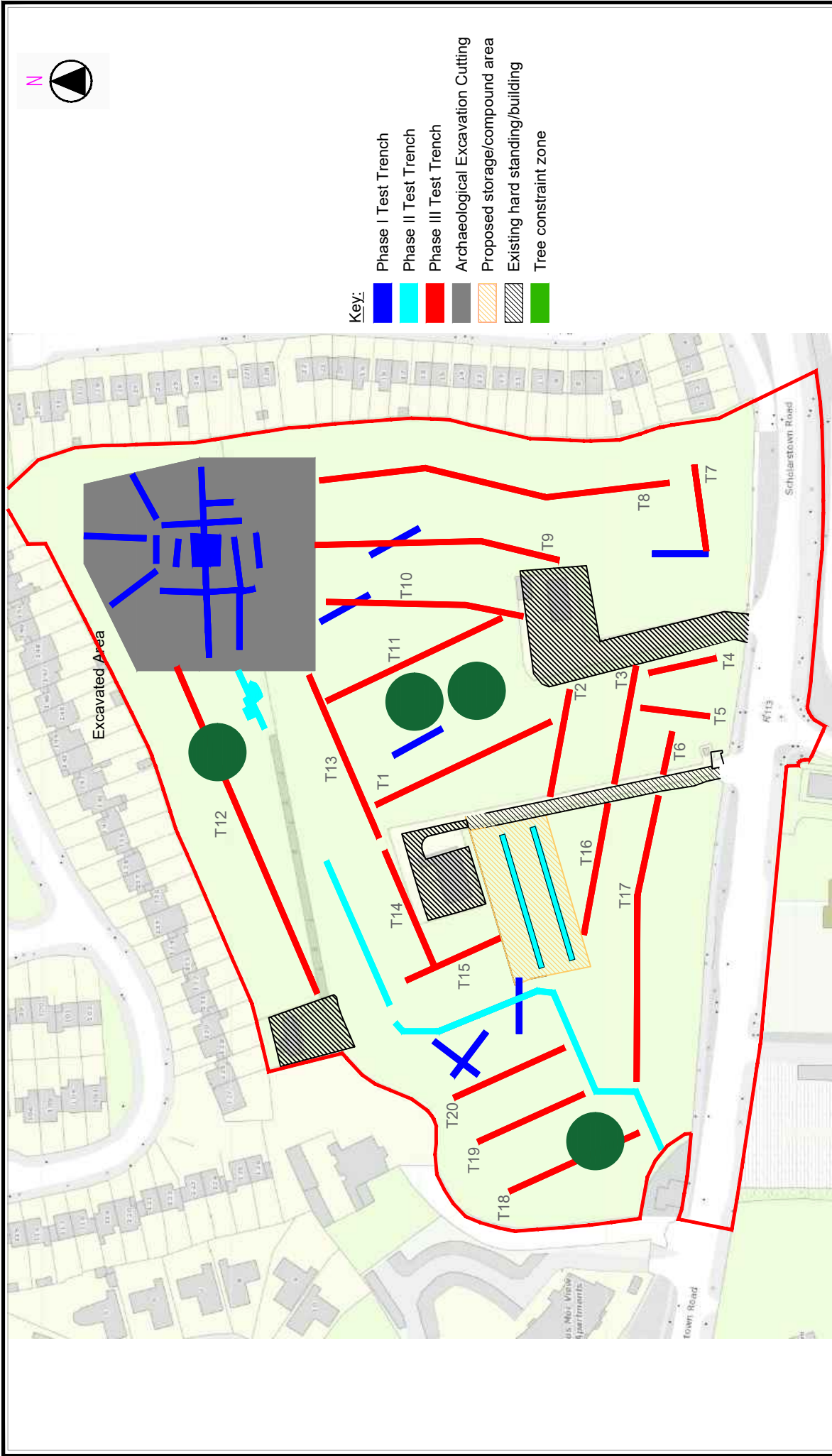
Scale: 1:500 A4

Date: August 2019

Origin: AHP

Ref: 2018\_21\_EIAR\_06

Figure 5.7: Post-excitation plan of settlement/cemetery



- Key:**
- Phase I Test Trench
  - Phase II Test Trench
  - Phase III Test Trench
  - Archaeological Excavation Cutting
  - Proposed storage/compound area
  - Existing hard standing/building
  - Tree constraint zone

Scholarstown Road, Dublin EIAR		Scale: 1:2000 A4
Unit 8 Beat Centre Stephenstown, Balbriggan, Co. Dublin		Date: August 2019
Client: Ardstone Homes		Origin: AHP
		Ref: 2019_21_EIAR_08




Figure 5.8: Location of Phase I - Phase III Test Trenches





Scholarstown Road, Dublin		Scale: 1:2000 A4
EIAR		Date: November 2019
Client: Ardstone Homes		Origin: Client
Unit 8 Beat Centre Stephenstown, Balbriggan, Co. Dublin		Ref: 2019_21_EIAR_09

**Archer**  
Heritage Planning

Figure 5.9: Proposed site layout plan



Figure 5.10: Proposed site layout plan showing location of archaeological test trenches and excavation cutting